

Local Development Framework

# Orchard Park SPD (Photographs)

Supplementary Planning Document (Consultation Draft July 2010)



© Crown Copyright. All rights reserved. South Cambridgeshire District Council Licence No. LA 100022500 (2010)



South  
Cambridgeshire  
District Council





FIG 1 - PANORAMIC VIEW 1 (LOOKING WEST)

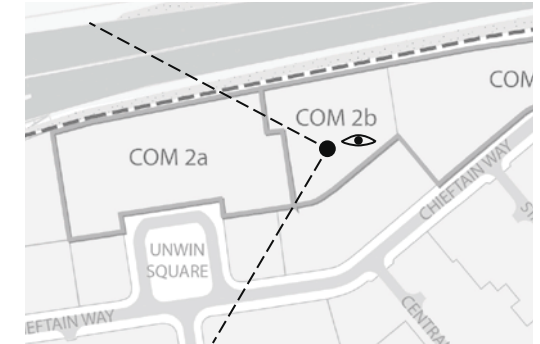


FIG 2 - PANORAMIC VIEW 2 (LOOKING WEST)

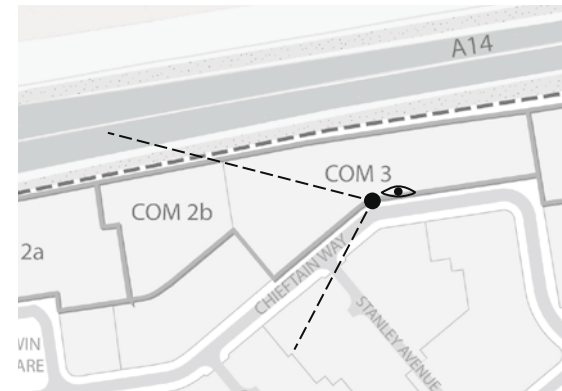
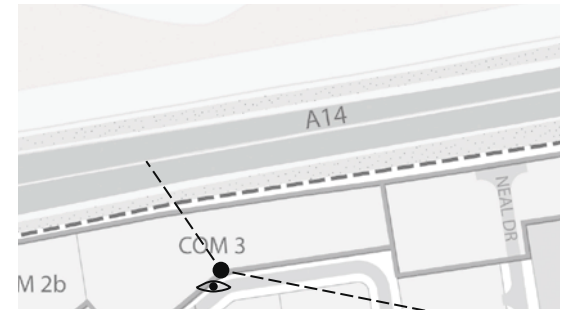


FIG 3 - PANORAMIC VIEW 3 (LOOKING EAST)



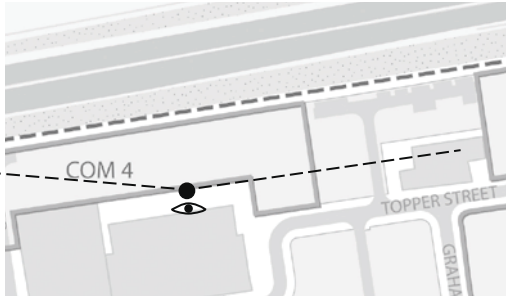


FIG 4 - PANORAMIC VIEW 4 (LOOKING NORTH)

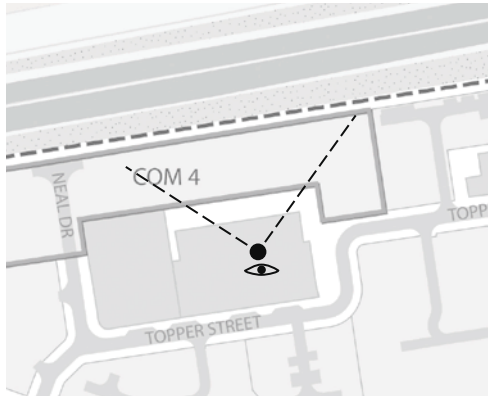


FIG 5 - PANORAMIC VIEW 5 (LOOKING NORTH)

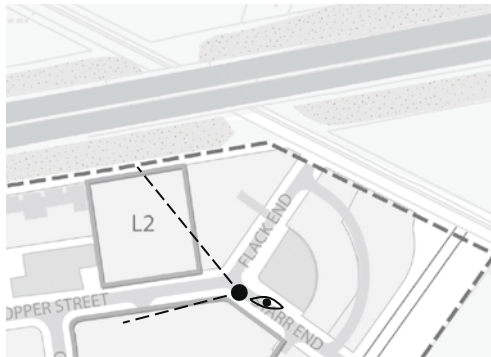


FIG 6 - PANORAMIC VIEW 6 (LOOKING NORTH WEST)





FIG 7 - PANORAMIC VIEW 7 (LOOKING WEST)

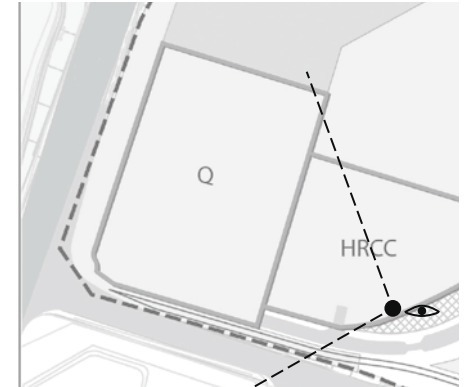


FIG 8 - PANORAMIC VIEW 8 (LOOKING NORTH WEST TO SCHOOL)

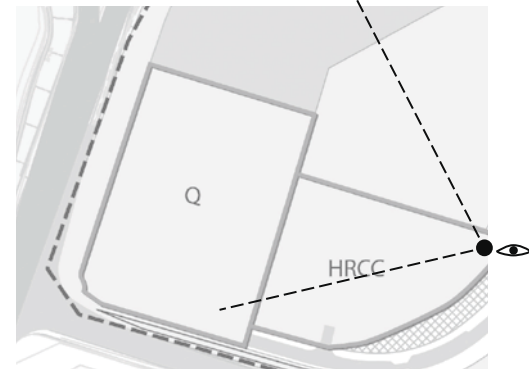
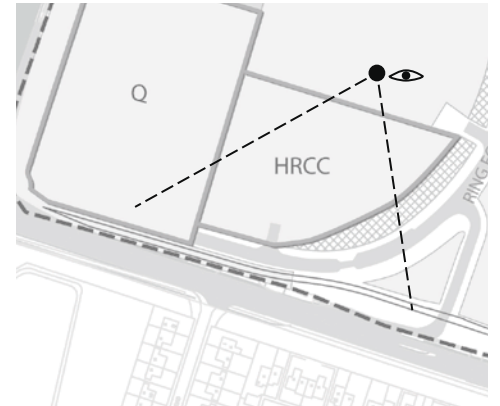


FIG 9 - PANORAMIC VIEW 9 (LOOKING SOUTH)



*Note \* This document is intended to be printed on A4.*

The maps in this document are based upon the Ordnance Survey mapping with the permission of the Controller of Her Majesty's Stationery Office © Crown copyright. Unauthorised reproduction infringes Crown copyright and may lead to prosecution or civil proceedings. South Cambridgeshire District Council Licence No. LA 100022500 (2010)

The Ordnance Survey mapping included within this document is provided by South Cambridgeshire District Council under licence from the Ordnance Survey in order to fulfil its public function to make available Council held public domain information. Persons viewing this mapping should contact Ordnance Survey copyright for advice where they wish to licence Ordnance Survey mapping/map data for their own use.  
The OS web site can be found at [www.ordsvy.gov.uk](http://www.ordsvy.gov.uk)

***Joint Urban Design Team***

*South Cambridgeshire District Council  
South Cambridgeshire Hall, Cambourne Business Park,  
Cambourne, Cambridge CB3 6EA  
Tel. 01954 713397*